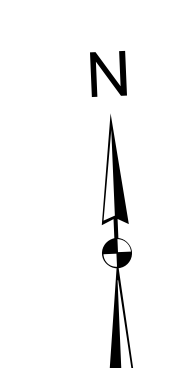
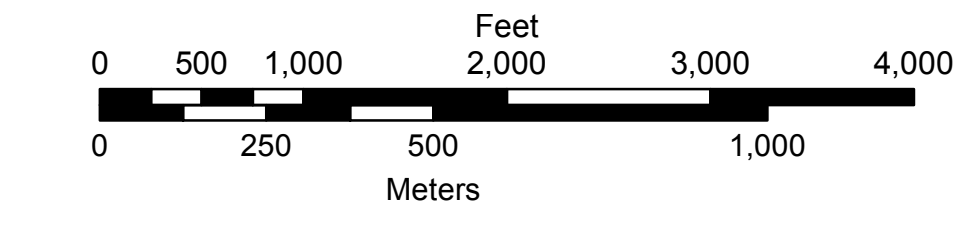
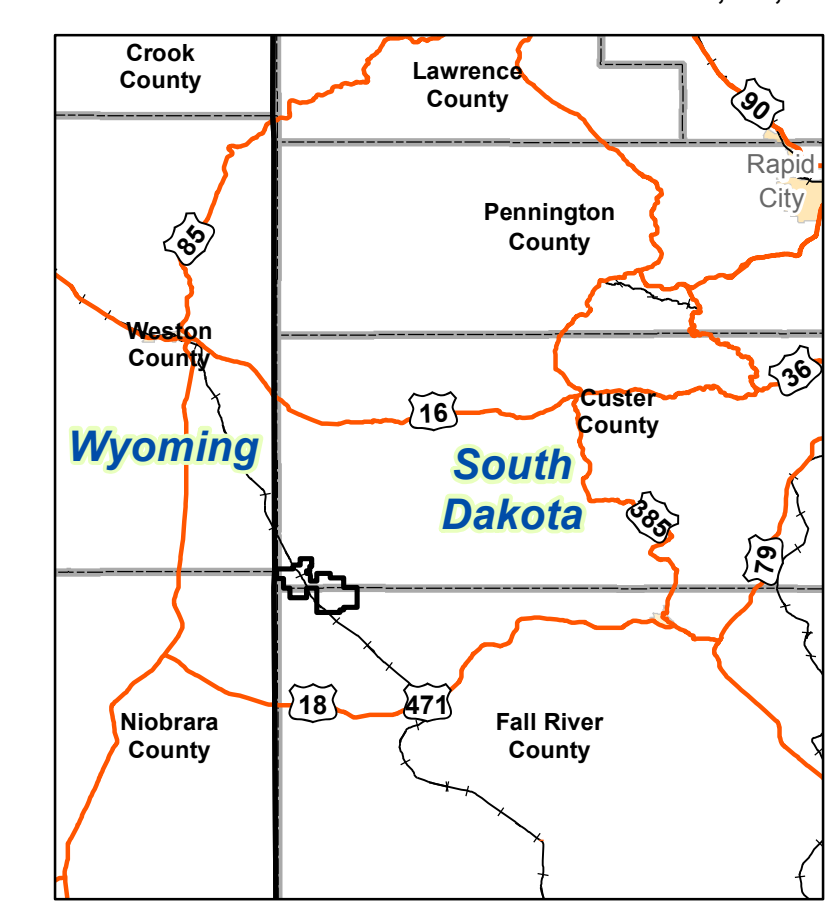


- Legend**
- Project Boundary
 - BNSF Railroad
 - County Roads
 - Ephemeral Streams
 - Perennial Streams
 - Initial Well Field Areas
 - Approximate Limit of Fall River Formation on Surface Mapping
(from Stratigraphy of the Inyan Kara Group and Localization of Uranium Deposits,
Geological Survey Professional Paper 783, 1974, G. B. Gott, D. E. Wolcott, C. G. Bowles)
 - Measured Top of Fall River Formation (drill hole location is the center of text label)



REVISIONS			
#	DRAWN	CHECKED	APPROVED DATE

CHECK SCALES			
PROJECT	DATE	BY	DATE

POWERTECH (USA) INC.

Plate 3-3

Structure Map of the Top of Fall River Formation

Dewey-Burdock Project

PROJECT: NAD 27, South Dakota State Plane South Feet